

A57 Link Roads

TR010034

2.8 Temporary Works Plans

APFP Regulation 5(2)(o)

Planning Act 2008

Infrastructure Planning (Applications: Prescribed Forms and Procedure)
Regulations 2009

November 2021

Infrastructure Planning Planning Act 2008

The Infrastructure Planning (Applications: Prescribed Forms and Procedure) Regulations 2009

A57 Link Roads Development Consent Order 202[x]

2.8 Temporary Works Plans

Regulation Number:	Regulation 5(2)(o)
Planning Inspectorate Scheme Reference	TR010034
Application Document Reference	TR010034/APP/2.8
Author:	A57 Link Roads Project Team, National Highways and Atkins

Version	Date	Status of Version
Rev 2.0	November 2021	Section 51 Advice
Rev 1.0	June 2021	DCO Application

Table of contents

Chapter	Pages
1. Introduction	4
1.1 Introduction and purpose of this document	4
1.2 Scope and format of the Temporary Works Plans	4
2. Schedule of plans included in this application document	6

1. Introduction

1.1 Introduction and purpose of this document

- 1.1.1 National Highways (the “Applicant”) has applied to the Secretary of State for Development Consent Order (“DCO”) to determine the Applicant’s proposals for the creation of new link roads and alteration to the existing A57; A57 Link Roads (the “Scheme”). The application is submitted to the Planning Inspectorate (the “Inspectorate”) in accordance with section 37 of the Planning Act 2008 (the “2008 Act”).
- 1.1.2 This document comprises part of the suite of Application documents and is submitted to comply with Regulation 5(2)(o) of the Infrastructure Planning (Applications: Prescribed Forms and Procedure) Regulations 2009 (as amended), which requires:
- ‘5(2)(o) ‘any other plans, drawings and sections necessary to describe the proposals for which development is sought, showing details of design, external appearance, and the preferred layout of buildings or structures, drainage, surface water management, means of vehicular and pedestrian access, any car parking to be provided, and means of landscaping.’*
- 1.1.3 The Temporary Works plans are submitted for approval and will be certified under article 45 of the DCO once the Order is made. As this document is part of a suite of Application documentation, it should be read alongside and is informed by other Application documents. In particular, the plans should be read alongside the Book of Reference (APP-025) and Schedule 1 of the of the Development Consent Order (APP-020).

1.2 Scope and format of the Temporary Works Plans

- 1.2.1 Schedule One of the draft DCO (APP-020) seeks authorisation for temporary as well as permanent works.
- 1.2.2 The purpose of the Temporary Works Plans is to show the locations of proposed temporary construction compounds, construction access arrangements and other temporary measures required during the construction phase of the Scheme.
- 1.2.3 This document should be read alongside the plans and is informed by the other Application documents, in particular:
- Schedule One: Authorised Development of Draft Development Consent Order (APP-020)
 - Land Plans (APP-007)
 - Works Plans (APP-008)
 - Scheme Layout Plans (APP-011)

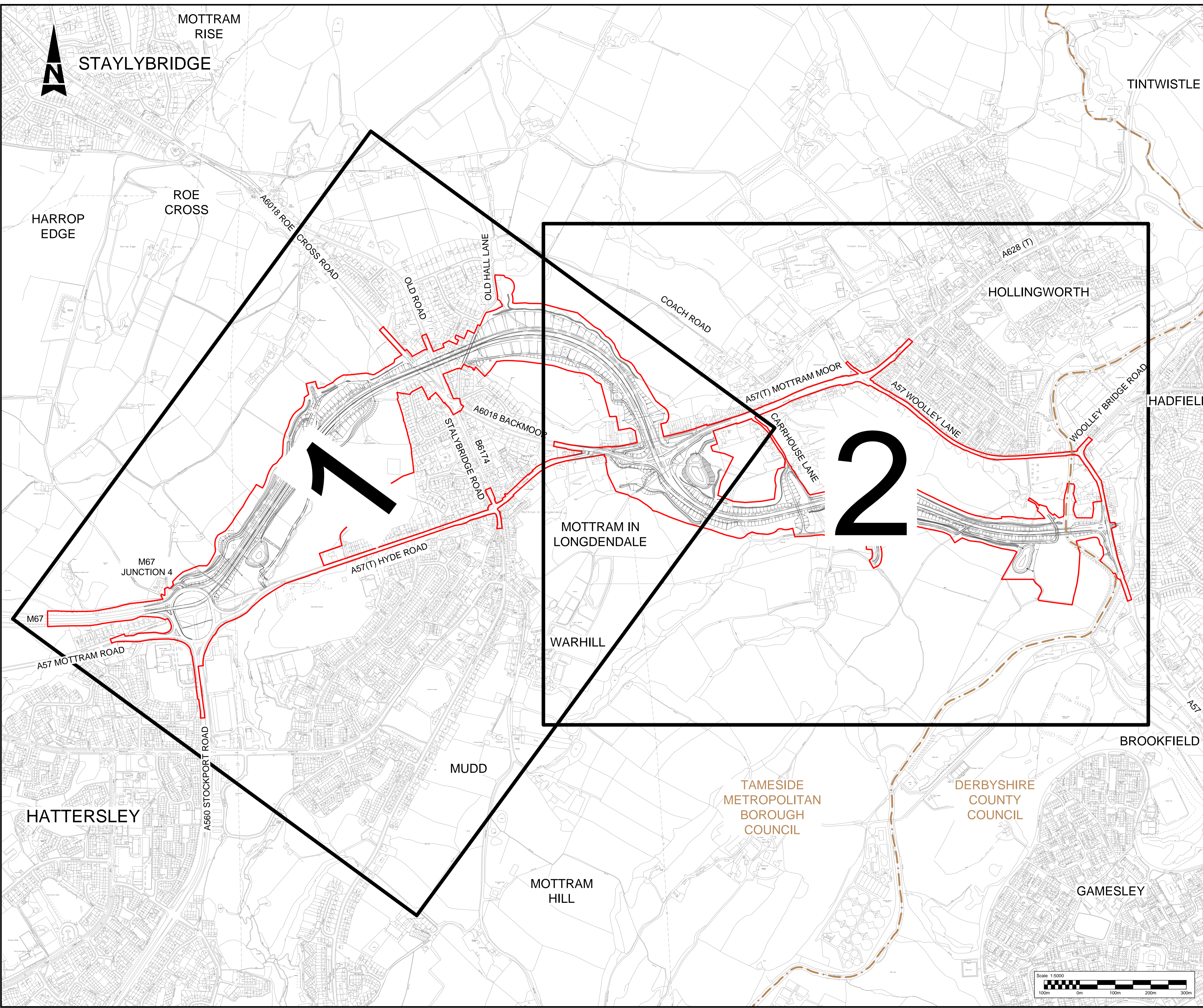
- 1.2.4 Whilst the information shown on the Plans is commensurate with the preliminary design stage of the Scheme, Schedule 2 of the Draft Development Consent Order (Requirements) (APP-020) requires that the authorised development must be designed in detail and carried out in accordance with plans certified under article 4 of the DCO, which will include the Temporary Works Plans.

2. Schedule of plans included in this application document

Document title	Document number	Version
2.8 Temporary Works Plan – Key Plan Regulation 5(4)	TR010034/APP/2.8 [HE551473-BBA-LDC- A57_AL_SCHEME-DR-ZL-020800]	<u>P02</u>
2.8 Temporary Works Plan –Regulation 5(2)(o) Sheet 1 of 2	TR010034/APP/2.8 [HE551473-BBA-LDC- A57_AL_SCHEME-DR-ZL-020801]	<u>P02</u>
2.8 Temporary Works Plan –Regulation 5(2)(o) Sheet 2 of 2	TR010034/APP/2.8 [HE551473-BBA-LDC- A57_AL_SCHEME-DR-ZL-020802]	<u>P02</u>

DO NOT SCALE


Millimetres 0 10 100



NOTES

1. THE PROPOSED WORKS WILL BE SUBJECT TO DETAILED DESIGN DEVELOPMENT. ANY CHANGES WILL BE LIMITED TO BEING WITHIN THE DCO BOUNDARY OR THE RELEVANT LIMITS OF DEVIATION, AND SUBJECT TO THE REQUIREMENTS OF SCHEDULE 2 OF THE DEVELOPMENT CONSENT ORDER (TR010034/APP/3.1).

LEGEND



SHEET NUMBER FOR TEMPORARY WORKS IN THIS AREA

- DEVELOPMENT CONSENT ORDER (DCO) BOUNDARY
- - - LOCAL AUTHORITY BOUNDARY

This map is based on Ordnance Survey material with the permission of Ordnance Survey on behalf of the Controller of Her Majesty's Stationary Office. © Crown copyright. Unauthorised reproduction infringes Crown copyright and may lead to prosecution or civil proceedings. Highways England 10003649, 2021.

Description	Status	Revision	Issue Date
DCO APPLICATION	A4	P01	14/05/21
S51 ADVICE	A4	P02	17/11/21
DCO APPLICATION			A4



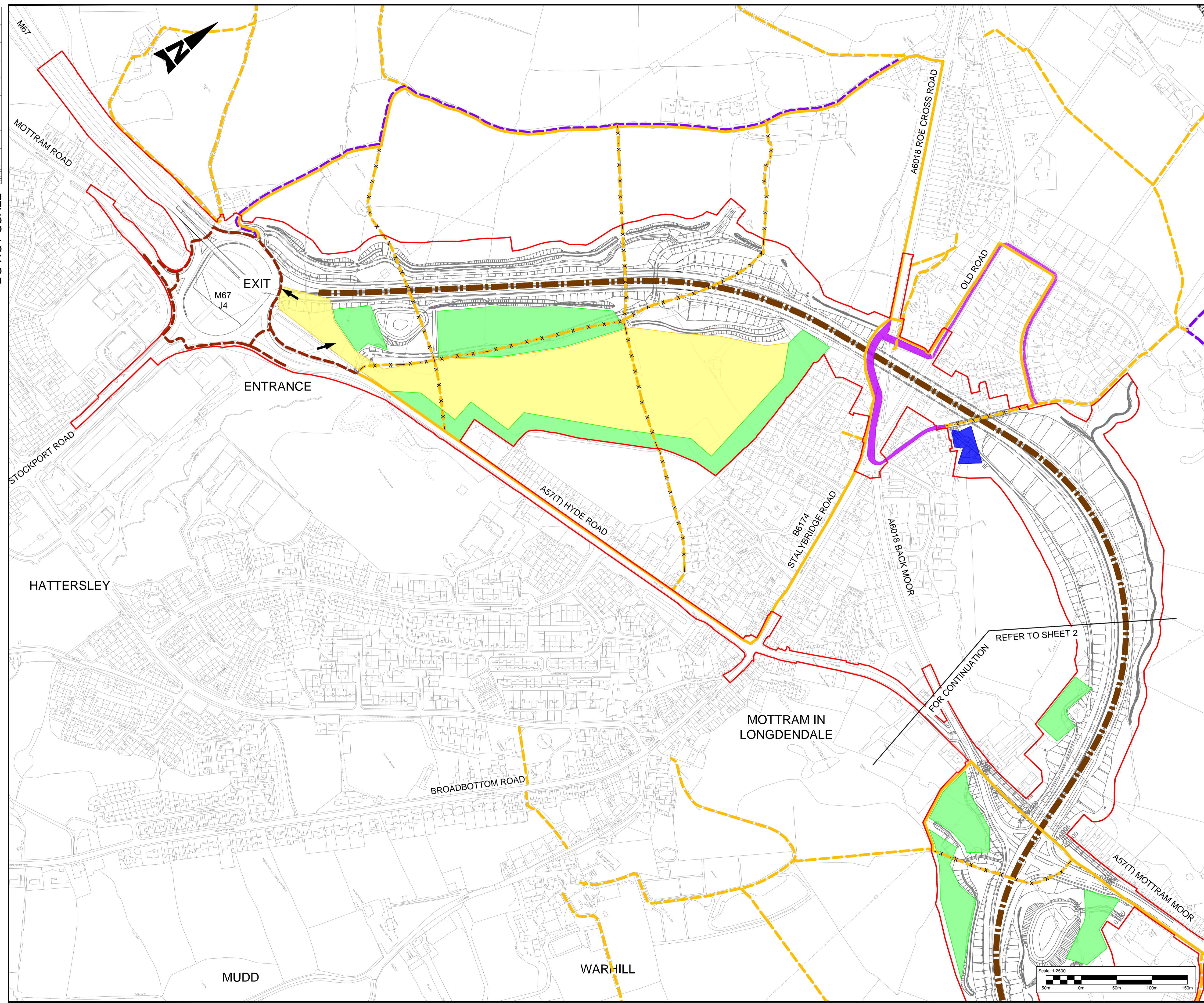
Scheme Name: **A57 LINK ROADS**
 Drawing Title: **TEMPORARY WORKS PLANS**
KEY PLAN
REGULATION 5(4)
SHEET 1 OF 1

PINS Ref No: TR010034/APP/2.8

Drawing Number	Originator	Volume
HE551473	BBA	LDC
Location		Type Role Number
A57_AL_SCHEME		DR · ZL · 020800
Scale:	Original Size:	Rev:
1:5000 @ A1	A1	P02

DO NOT SCALE

Millimetres
0 10 100

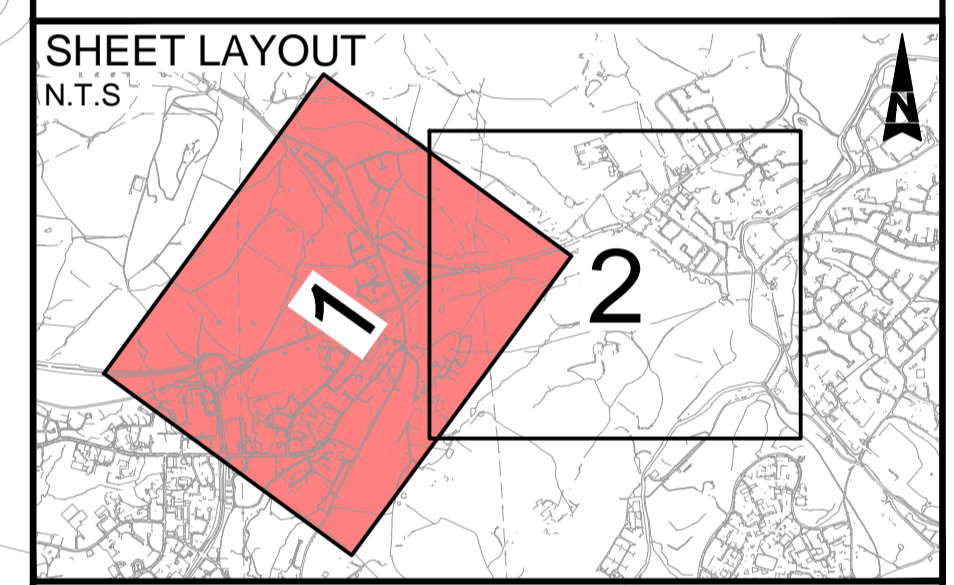


NOTES

1. THESE PLANS SHOULD BE READ IN CONJUNCTION WITH SCHEDULE 1 OF THE DEVELOPMENT CONSENT ORDER (TR010034/APP/3.1).

KEY

- CONSTRUCTION SITE COMPOUND
- TOPSOIL AND MATERIALS STORAGE
- STRUCTURES WORKSITES
- CONSTRUCTION TRAFFIC ACCESS ROUTES
- TEMPORARY ROAD DIVERSION
- DEVELOPMENT CONSENT ORDER (DCO) BOUNDARY
- EXISTING FOOTPATH
- PROPOSED TEMPORARY FOOTPATH DIVERSION
- EXISTING BRIDLEWAY
- PROPOSED TEMPORARY BRIDLEWAY DIVERSION
- EXISTING FOOTWAY / CYCLE TRACK
- PROPOSED TEMPORARY FOOTWAY / CYCLE TRACK DIVERSION
- LOCAL AUTHORITY BOUNDARY
- EXISTING ROUTE TO BE TEMPORARILY DIVERTED
- ↔ SITE ACCESS / EGRESS



This map is based on Ordnance Survey material with the permission of Ordnance Survey on behalf of the Controller of Her Majesty's Stationary Office. © Crown copyright. Unauthorised reproduction infringes Crown copyright and may lead to prosecution or civil proceedings. Highways England 10003649, 2021.

Description	Status	Revision	Issue Date
DCO APPLICATION	Status	A4	Revision P01 Issue Date 14/05/21
S51 ADVICE	Status	A4	Revision P02 Issue Date 17/11/21

Drawing Suitability	DCO APPLICATION	Status	A4
---------------------	-----------------	--------	----

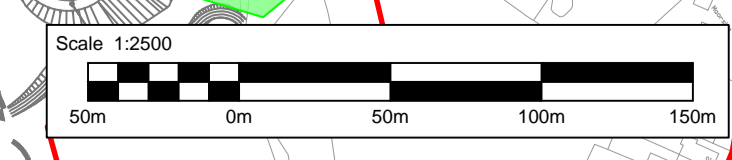


Scheme Name
A57 LINK ROADS

Drawing Title
TEMPORARY WORKS PLANS
REGULATION 5(2)(o)
SHEET 1 OF 2

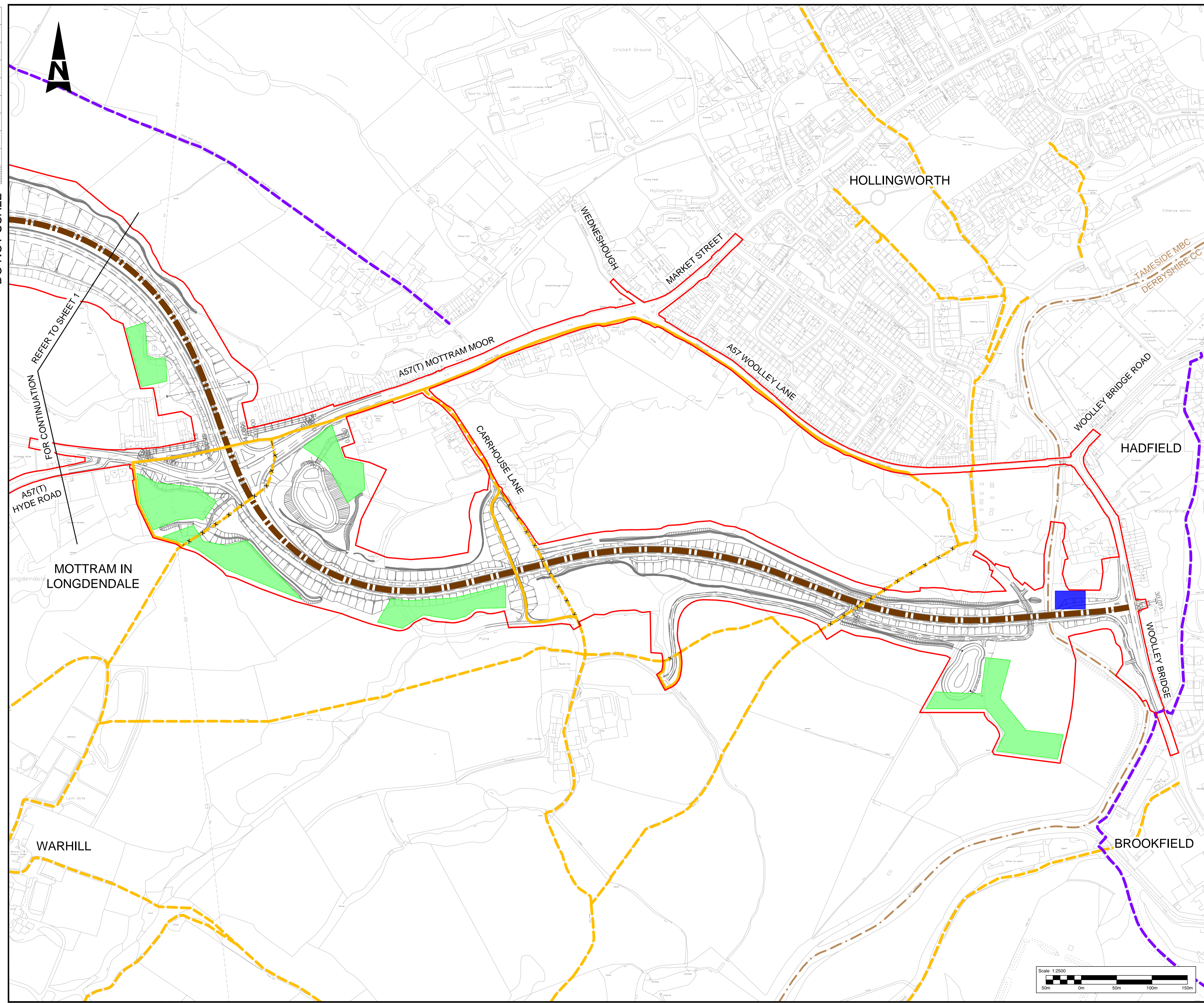
PINS Ref No:
TR010034/APP/2.8

Drawing Number HE551473	Originator BBA	Volume LDC
Location A57_AL_SCHEME	Type DR	Role ZL
Scale 1:2500 @ A1	Original Size A1	Rev P02



DO NOT SCALE

Millimetres
0 10 100

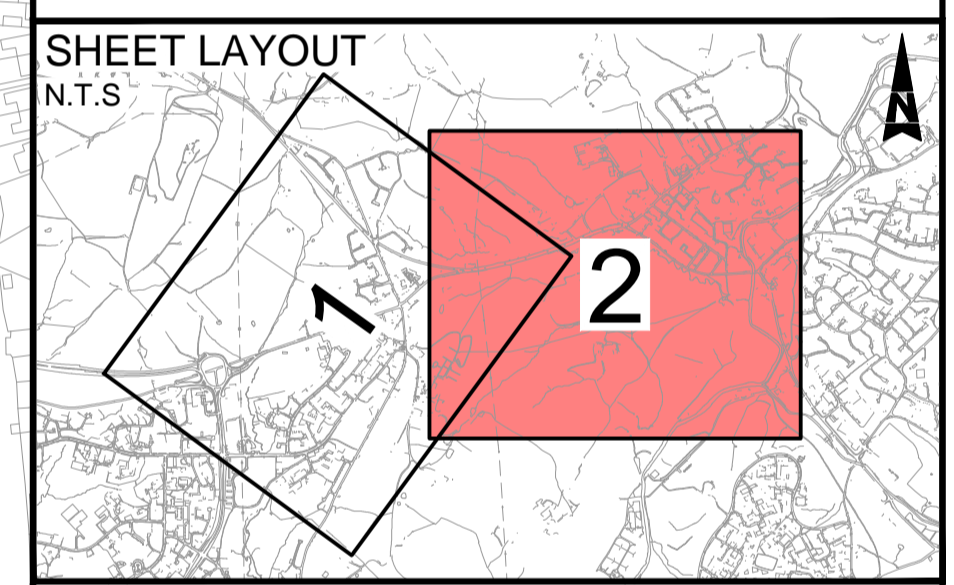


NOTES

1. THESE PLANS SHOULD BE READ IN CONJUNCTION WITH SCHEDULE 1 OF THE DEVELOPMENT CONSENT ORDER (TR010034/APP/3.1).

KEY

- CONSTRUCTION SITE COMPOUND
- TOPSOIL AND MATERIALS STORAGE
- STRUCTURES WORKSITES
- CONSTRUCTION TRAFFIC ACCESS ROUTES
- TEMPORARY ROAD DIVERSION
- DEVELOPMENT CONSENT ORDER (DCO) BOUNDARY
- EXISTING FOOTPATH
- PROPOSED TEMPORARY FOOTPATH DIVERSION
- EXISTING BRIDLEWAY
- PROPOSED TEMPORARY BRIDLEWAY DIVERSION
- EXISTING FOOTWAY / CYCLE TRACK
- PROPOSED TEMPORARY FOOTWAY / CYCLE TRACK DIVERSION
- LOCAL AUTHORITY BOUNDARY
- EXISTING ROUTE TO BE TEMPORARILY DIVERTED
- ⇄ SITE ACCESS / EGRESS



This map is based on Ordnance Survey material with the permission of Ordnance Survey on behalf of the Controller of Her Majesty's Stationary Office. © Crown copyright. Unauthorised reproduction infringes Crown copyright and may lead to prosecution or civil proceedings. Highways England 10003649, 2021.

Description	Status	Revision	Issue Date
DCO APPLICATION	A4	P01	14/05/21
S51 ADVICE	A4	P02	17/11/21

Drawing Suitability	Status
DCO APPLICATION	A4



Client

Scheme Name
A57 LINK ROADS

Drawing Title
**TEMPORARY WORKS PLANS
REGULATION 5(2)(o)
SHEET 2 OF 2**

PINS Ref No:
TR010034/APP/2.8

Drawing Number	Originator	Volume
HE551473	BBA	LDC
Location	Type	Role
A57_AL_SCHEME	DR	ZL
Scale:	Original Size:	Rev:
1:2500 @ A1	A1	P02

© Crown copyright (2021).

You may re-use this information (not including logos) free of charge in any format or medium, under the terms of the Open Government Licence. To view this licence:

visit www.nationalarchives.gov.uk/doc/open-government-licence/

write to the Information Policy Team, **The National Archives, Kew, London TW9 4DU**,
or email psi@nationalarchives.gsi.gov.uk.

Printed on paper from well-managed forests and other controlled sources.

Registered office Bridge House, 1 Walnut Tree Close, Guildford GU1 4LZ
National Highways Limited registered in England and Wales number 09346363

